

Date: 12/02/2026

# Extract from Map of Public Sewers

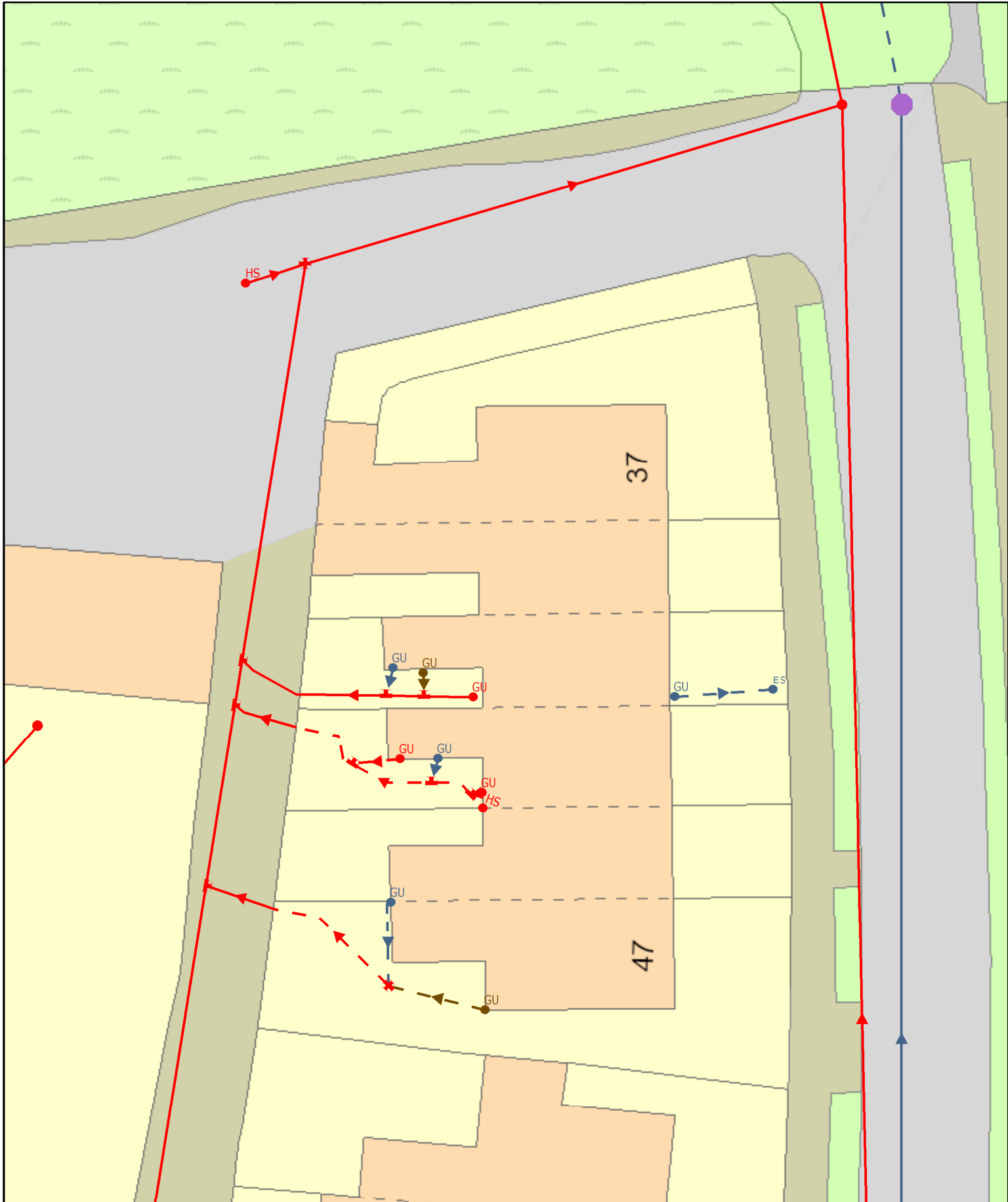
Printed By:  
Property Searches

37 Woodgrove Road, Burnley, BB11 3EL



The position of underground apparatus shown on this plan is approximate only and is given in accordance with the best information currently available. The actual positions may be different from those shown on the plan and private pipes, sewers or drains may not be recorded. United Utilities Water PLC will not accept any liability for any damage caused by the actual positions being different from those shown.

© United Utilities Water PLC 2026. The plan is based upon the Ordnance Survey Map with the sanction of the Controller of H.M. Stationery Office, Crown copyright 0000813445 and United Utilities Water PLC copyrights are reserved. Unauthorised reproduction will infringe these copyrights.



Date: 12/02/2026

## Extract from Map of Public Sewers

Printed By:  
Property Searches

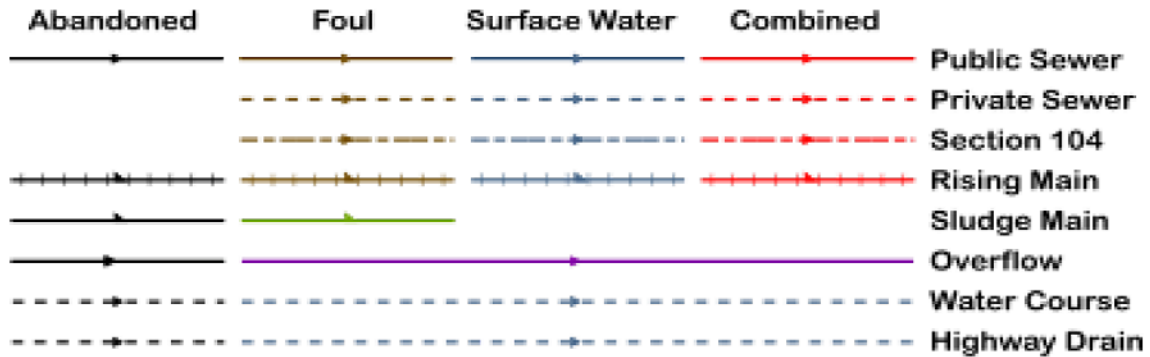
37 Woodgrove Road, Burnley, BB11 3EL



The position of underground apparatus shown on this plan is approximate only and is given in accordance with the best information currently available. The actual positions may be different from those shown on the plan and private pipes, sewers or drains may not be recorded. United Utilities Water PLC will not accept any liability for any damage caused by the actual positions being different from those shown.

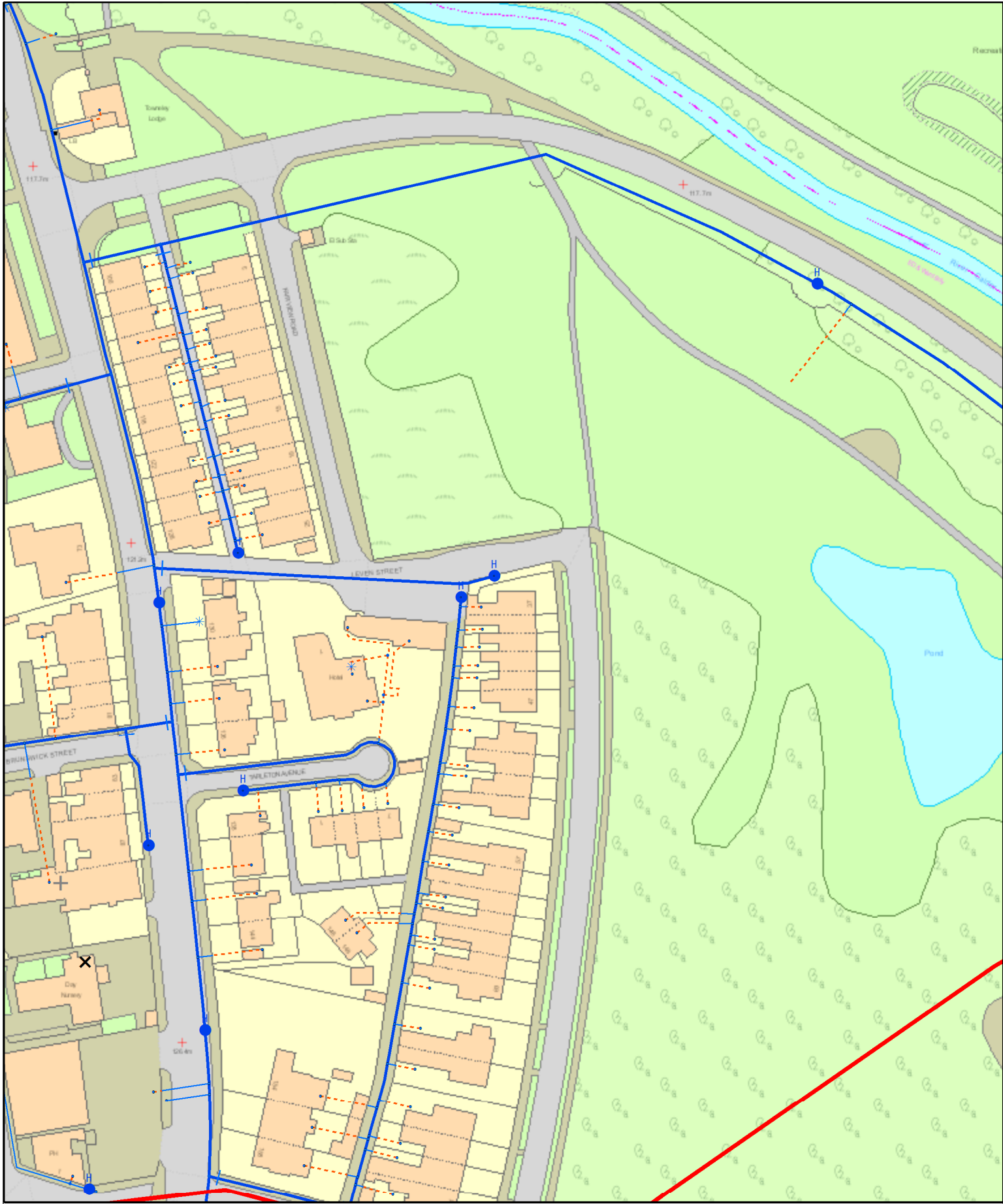
© United Utilities Water PLC 2026. The plan is based upon the Ordnance Survey Map with the sanction of the Controller of H.M. Stationery Office, Crown copyright 0000813445 and United Utilities Water PLC copyrights are reserved. Unauthorised reproduction will infringe these copyrights.

## Wastewater Symbology



All point assets follow the standard colour convention: **red** – combined      **brown** - foul  
**blue** – surface water      **purple** - overflow

- |                  |                              |
|------------------|------------------------------|
| Manhole          | Side Entry Manhole           |
| Head of System   | Outfall                      |
| Extent of Survey | Screen Chamber               |
| Rodding Eye      | Inspection Chamber           |
| Inlet            | Bifurcation Chamber          |
| Discharge Point  | Lamp Hole                    |
| Vortex           | T Junction / Saddle          |
| Penstock         | Catchpit                     |
| Washout Chamber  | Valve Chamber                |
| Valve            | Vent Column                  |
| Air Valve        | Vortex Chamber               |
| Non Return Valve | Penstock Chamber             |
| Soakaway         | Network Storage Tank         |
| Gully            | Sewer Overflow               |
| Cascade          | Ww Treatment Works           |
| Flow Meter       | Ww Pumping Station           |
| Hatch Box        | Septic Tank                  |
| Oil Interceptor  | Control Kiosk                |
| Summit           | DNM Network Monitoring Point |
| Drop Shaft       | Change of Characteristic     |
| Orifice Plate    |                              |



Date: 12/02/2026

## Extract from Map Of Water Mains

Printed By:  
Property Searches

37 Woodgrove Road, Burnley, BB11 3EL



The position of underground apparatus shown on this plan is approximate only and is given in accordance with the best information currently available. The actual positions may be different from those shown on the plan and private pipes, sewers or drains may not be recorded. United Utilities Water PLC will not accept any liability for any damage caused by the actual positions being different from those shown.

# Clean Water Symbology

Proposed	Abandoned	Live	
			Distribution Main
			Trunk Main
			Comms Pipe
			Private Pipe
			Concessionary Service
			Raw Water
			LDTM Raw Water
			LDTM Treated Water

	Air Valve		Bore Hole
	AC Valve, open		Inlet Point
	AC Valve, closed		Bulk Supply Point
	CC Valve, open		End Cap
	CC Valve, closed		Site Termination
	Non Return Valve		Change of Characteristic
	Pressure Management Valve		Condition Report
	OMS Valve		
	Stop Tap		
	Flow Meter		
	Domestic Meter		
	Commercial Meter		
	Pump		
	Hydrant		
	Fire Hydrant		
	Anode		
	Chlorination Point		
	De-chlorination Point		
	Strainer Point		
	Access Point		
	Hatch Box		
	IP Point		
	Sampling Station		
	Logger Box		
			<u>Property Types</u>
			Water Tower
			Valve House
			Booster Pumping Station
			Intake Pumping Station
			Water Treatment Works
			Supply Reservoir
			Service Reservoir
			Impounding Reservoir
			Pipe Bridge

Symbology for proposed assets is the same as above, but shown in green  
 Symbology for abandoned assets is the same as above, but shown in black